









WATER SYSTEM EXISTING AND
RETAIL SERVICE AREA BOUNDARY

-  METER
-  VALVE
-  FIRE HYDRANT
-  TEE
-  U-BRANCH
-  CAP
-  90° ELL
-  45° ELL

X:\New Water Maps\Bayshore\Bayshore.dwg

SCALE	Not to Scale
DATE	FEBRUARY 2012
APPROVED BY	

BAYSHORE WATER SYSTEM	
SERVICE AREA MAP	
WATER OPERATIONS	
PUBLIC UTILITY DISTRICT NO.1 OF MASON COUNTY	
21971 N HWY 101 (Pollatch) SHELTON, WA 98584	

WDR	
DR. BY	BAM
CH. BY	JBG
SHEET	1 OF 1
DRAWING NUMBER	1.6.7
REV NO	