










WATER SYSTEM EXISTING AND  
RETAIL SERVICE AREA BOUNDARY

-  METER
-  VALVE
-  BLOWOFF
-  TEE
-  U-BRANCH
-  90° ELL
-  45° ELL

X:\New Water Maps\Bloomfield Rd\Bloomfield Road.dwg

SCALE	Not to Scale	<b>BLOOMFIELD ROAD WATER SYSTEM SERVICE AREA MAP</b>  WATER OPERATIONS  PUBLIC UTILITY DISTRICT NO.1 OF MASON COUNTY <small>21971 N HWY 101 (Pollatch) SHELTON, WA 98584</small>	WOP#
DATE	FEBRUARY 2012		DR. BY BAM
APPROVED BY			CH. BY JBG
			SHEET 1 OF 1
			DRAWING NUMBER
			REV NO
			1.6.8