







FUTURE SERVICE AREA BOUNDARY 


WATER SYSTEM EXISTING AND RETAIL SERVICE AREA BOUNDARY 


 METER


 VALVE

 TEE

 U-BRANCH

 CAP

 90° ELL

 45° ELL



X:\New Water Maps\Canal Beach Tracts - Glen Ayr\Canal Beach Tracts.dwg

SCALE	Not to Scale	CANAL BEACH TRACTS MUTUAL WATER SYSTEM SERVICE AREA MAP	WOP	
DATE	FEBRUARY 2012		DR. BY	BAM
APPROVED BY			CH. BY	JBG
		WATER OPERATIONS	SHEET	1 OF 1
		PUBLIC UTILITY DISTRICT NO.1 OF MASON COUNTY	DRAWING NUMBER	REV NO
		21971 N HWY 101 (Pollatch) SHELTON, WA 98584	1.6.9	