











DUTY TO SERVE - FUTURE SERVICE AREA 

WATER SYSTEM EXISTING AND RETAIL SERVICE AREA BOUNDARY 

	METER		U-BRANCH
	VALVE		CAP
	BLOWOFF		90° ELL
	TEE		45° ELL



SCALE	Not to Scale	HIGHLAND PARK WATER SYSTEM SERVICE AREA MAP WATER OPERATIONS PUBLIC UTILITY DISTRICT NO.1 OF MASON COUNTY 21971 N HWY 101 (Pottlatch) SHELTON, WA 98584	WO#	
DATE	FEBRUARY		DR. BY	BAM
APPROVED BY			CH. BY	JBG
			SHEET	1 OF 1
		DRAWING NUMBER	1.6.17	
		REV NO		