








WATER SYSTEM EXISTING AND RETAIL SERVICE AREA BOUNDARY

-  METER
-  VALVE
-  TEE
-  U-BRANCH
-  CAP
-  90° ELL
-  45° ELL

This map (or data product) is for planning, illustrative, or representative purpose only. It is NOT intended to be used for description, conveyance, authoritative definition of legal boundary, or property title. Mason County PUD #1 in no way guarantees the reliability, accuracy, or completeness of the data contained within these drawings. Furthermore, M.C. PUD #1 assumes no liability for any errors or omissions in this map or data.

X:\New Water Maps\Island Hide-A-Way\ISLAND HIDE-A-WAY WSP.dwg

SCALE	Not to Scale
DATE	FEBRAURY 2012
APPROVED BY	

ISLAND HIDE-A-WAY WATER SYSTEM	
SERVICE AREA MAP	
WATER OPERATIONS	
PUBLIC UTILITY DISTRICT NO.1 OF MASON COUNTY	
21971 N HWY 101 (Pottlatch) SHELTON, WA 98584	

WOP#	
DR. BY BAM	
CH. BY JBG	
SHEET 1	OF 1
DRAWING NUMBER	REV NO
1.6.20	