









WATER SYSTEM EXISTING AND
RETAIL SERVICE AREA BOUNDARY

-  METER
-  VALVE
-  BLOWOFF
-  TEE
-  U-BRANCH
-  CAP
-  90° ELL
-  45° ELL

This map (or data product) is for planning, illustrative, or representative purpose only. It is NOT intended to be used for description, conveyance, authoritative definition of legal boundary, or property title. Mason County PUD #1 in no way guarantees the reliability, accuracy, or completeness of the data contained within these drawings. Furthermore, M.C. PUD #1 assumes no liability for any errors or omissions in this map or data.

SCALE	Not to Scale
DATE	FEBRUARY 2012
APPROVED BY	

MADRONA BEACH WATER SYSTEM
SERVICE AREA MAP
WATER OPERATIONS
PUBLIC UTILITY DISTRICT NO.1 OF MASON COUNTY
21971 N HWY 101 (Pollatch) SHELTON, WA 98584

WO#	
DR. BY	BA
CH. BY	JBG
SHEET	1 OF 1
DRAWING NUMBER	1.6.23
REV NO	