











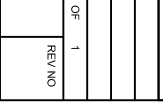
WATER SYSTEM EXISTING AND RETAIL SERVICE AREA BOUNDARY ———
METER 
VALVE 
BLOWOFF 
TEE 
U-BRANCH 
CAP 
90° ELL 
45° ELL 

This map (or data product) is for planning, illustrative, or representative purpose only. It is NOT intended to be used for description, conveyance, authoritative definition of legal boundary, or property title, Mason County PUD #1 in no way guarantees the reliability, accuracy, or completeness of the data contained within these drawings. Furthermore, M.C. PUD #1 assumes no liability for any errors or omissions in this map or data.

SCALE	Not to Scale
DATE	FEBRUARY 2012
APPROVED BY	

SOUTHSIDE WATER SYSTEM
SERVICE AREA MAP
 WATER OPERATIONS
PUBLIC UTILITY DISTRICT NO. 1 OF MASON COUNTY
 21971 N HWY 101 (Paladin) SHELTON, WA 98584

WOF	
DR. BY	BAM
CH. BY	JBG
SHEET	1 OF 1
DRAWING NUMBER	1,6,27
REV NO	



X:\New Water Maps\South Side\SDUTH SIDE.dwg