

FUTURE SERVICE AREA













COLORED AREAS ARE EXISTING NON PUD SYSTEMS - POTENTIAL FUTURE INTERTIES

FUTURE SERVICE AREA BOUNDARY



WATER SYSTEM EXISTING AND RETAIL SERVICE AREA BOUNDARY



-  METER
-  VALVE
-  PRV
-  BLOWOFF
-  FIRE HYDRANT
-  TEE
-  U-BRANCH
-  CAP
-  90° ELL
-  45° ELL



SCALE	Not to Scale	VIEW RIDGE HEIGHTS WATER SYSTEM SERVICE AREA MAP	WOF#	
DATE	FEBRUARY 2012		DR. BY	BAM
APPROVED BY			CH. BY	JBG
		WATER OPERATIONS	SHEET	1 OF 1
		PUBLIC UTILITY DISTRICT NO. 1 OF MASON COUNTY	DRAWING NUMBER	1.6.33
		21971 N HWY 101 (Poffatch) SHELTON, WA 98584	REV NO	