









WATER SYSTEM EXISTING AND  
RETAIL SERVICE AREA BOUNDARY  
AND WATER RIGHT BOUNDARY

-  RESERVOIR
-  WELL
-  METER
-  VALVE
-  BLOWOFF
-  U-BRANCH
-  FIRE HYDRANT
-  WATER LINES



OAKLAND BAY

SCALE	Not to Scale
DATE	FEBRUARY 2019
APPROVED BY	

BAYSHORE WATER SYSTEM	
RETAIL AREA MAP & WATER RIGHT BOUNDARY	
WATER OPERATIONS	
PUBLIC UTILITY DISTRICT NO.1 OF MASON COUNTY	
21971 N HWY 101 (Pottlatch) SHELTON, WA 98584	

WOP	
DR. BY	BAM
CH. BY	BAM
SHEET	1 OF 1
DRAWING NUMBER	
REV NO	