



302

E BELWOOD LN

E KELLY LN

E SKYLARK CT

E WARBLER CT

E SWALLOW CT









E CARDINAL CT


S01 WELL

E BELWOOD LN

E WA 3

WATER SYSTEM EXISTING AND RETAIL SERVICE AREA BOUNDARY AND WATER RIGHT BOUNDARY

-  RESERVOIR
-  WELL
-  METER
-  VALVE
-  BLOWOFF
-  U-BRANCH
-  CAP
-  WATER LINES



SCALE	Not to Scale	BELLWOOD A WATER SYSTEM RETAIL AREA MAP & WATER RIGHT BOUNDARY WATER OPERATIONS PUBLIC UTILITY DISTRICT NO.1 OF MASON COUNTY 21971 N HWY 101 (Pottlatch) SHELTON, WA 98584	WDR	
DATE	FEBRUARY 2019		DR. BY	BAM
APPROVED BY			CH. BY	BAM
			SHEET	1 OF 1
		DRAWING NUMBER		REV NO