










WATER SYSTEM EXISTING AND  
 RETAIL SERVICE AREA BOUNDARY  
 AND WATER RIGHT BOUNDARY

-  RESERVOIR
-  WELL
-  METER
-  VALVE
-  BLOWOFF
-  U-BRANCH
-  WATER LINES



|             |               |  |                |        |
|-------------|---------------|--|----------------|--------|
| SCALE       | Not to Scale  | <b>CANAL BEACH TRACTS MUTUAL WATER SYSTEM</b><br><b>RETAIL AREA MAP &amp;</b><br><b>WATER RIGHT BOUNDARY</b><br>WATER OPERATIONS | WOF#           |        |
| DATE        | FEBRUARY 2019 |  | DR. BY         | BAM    |
| APPROVED BY |               |  | CH. BY         | BAM    |
|             |               | <b>PUBLIC UTILITY DISTRICT NO. 1 OF MASON COUNTY</b><br>21971 N HWY 101 (Pottatch) SHELTON, WA 98584                             | SHEET          | 1 OF 1 |
|             |               |  | DRAWING NUMBER | REV NO |