











- WATER SYSTEM EXISTING AND  
RETAIL SERVICE AREA BOUNDARY  
AND WATER RIGHT BOUNDARY
-  RESERVOIR
  -  WELL
  -  METER
  -  VALVE
  -  BLOWOFF
  -  U-BRANCH
  -  CAP
  -  WATER LINES



SCALE	Not to Scale	<b>HIGHLAND PARK WATER SYSTEM</b> RETAIL AREA MAP & WATER RIGHT BOUNDARY WATER OPERATIONS	WO#	
DATE	FEBRUARY 2019		DR. BY	BAM
APPROVED BY			CH. BY	BAM
			SHEET	1 OF 1
		PUBLIC UTILITY DISTRICT NO.1 OF MASON COUNTY	DRAWING NUMBER	REV NO
		21971 N HWY 101 (Pollatch) SHELTON, WA 98584		