









LAKE ARROWHEAD

WATER SYSTEM EXISTING AND RETAIL SERVICE AREA BOUNDARY AND WATER RIGHT BOUNDARY

-  RESERVOIR
-  WELL
-  METER
-  VALVE
-  BLOWOFF
-  U-BRANCH
-  FIRE HYDRANT
-  WATER LINES



SCALE	Not to Scale	LAKE ARROWHEAD WATER SYSTEM RETAIL AREA MAP & WATER RIGHT BOUNDARY WATER OPERATIONS PUBLIC UTILITY DISTRICT NO.1 OF MASON COUNTY 21971 N HWY 101 (Pottlatch) SHELTON, WA 98584	WDR	
DATE	FEBRUARY 2019		DR. BY	BAM
APPROVED BY			CH. BY	BAM
			SHEET	1 OF 1
			DRAWING NUMBER	REV NO