








**WATER SYSTEM EXISTING AND RETAIL SERVICE AREA BOUNDARY AND WATER RIGHT BOUNDARY**

-  RESERVOIR
-  WELL
-  METER
-  VALVE
-  BLOWOFF
-  U-BRANCH
-  WATER LINES



SCALE	Not to Scale
DATE	FEBRUARY 2019
APPROVED BY	

**LAKWOOD HEIGHTS WATER SYSTEM**  
**RETAIL AREA MAP & WATER RIGHT BOUNDARY**  
 DEPARTMENT OF ENGINEERING  
**PUBLIC UTILITY DISTRICT NO.1 OF MASON COUNTY**  
 21971 N HWY 101 (Pollatch) SHELTON, WA 98584

WO#	
DR. BY	BAM
CH. BY	BAM
SHEET	1 OF 1
DRAWING NUMBER	REV NO