








W KAMILCHE LN

US HWY 101

US HWY 101

WATER SYSTEM EXISTING AND
RETAIL SERVICE AREA BOUNDARY
AND WATER RIGHT BOUNDARY

-  RESERVOIR
-  WELL
-  METER
-  VALVE
-  U-BRANCH
-  CAP
-  WATER LINES



SCALE	Not to Scale	MADRONA PARK WATER SYSTEM RETAIL AREA MAP & WATER RIGHT BOUNDARY WATER OPERATIONS	WDR			
DATE	FEBRUARY 2019		DR. BY	BAM		
APPROVED BY			CH. BY	BAM		
		PUBLIC UTILITY DISTRICT NO.1 OF MASON COUNTY	SHEET	1	OF	1
		21971 N HWY 101 (Pottlatch) SHELTON, WA 98584	DRAWING NUMBER		REV NO	