









WATER SYSTEM EXISTING AND RETAIL SERVICE AREA BOUNDARY AND WATER RIGHT BOUNDARY

-  RESERVOIR
-  WELL
-  METER
-  VALVE
-  U-BRANCH
-  CAP
-  FIRE HYDRANT
-  WATER LINES

N

SCALE	Not to Scale
DATE	FEBRUARY 2019
APPROVED BY	

SHADOWOOD WATER SYSTEM
RETAIL AREA MAP & WATER RIGHT BOUNDARY
 WATER OPERATIONS
PUBLIC UTILITY DISTRICT NO.1 OF MASON COUNTY
 21971 N HWY 101 (Pottlatch) SHELTON, WA 98584

WDR	
DR. BY	BAM
CH. BY	BAM
SHEET	1 OF 1
DRAWING NUMBER	
REV NO	