









WATER SYSTEM EXISTING AND  
 RETAIL SERVICE AREA BOUNDARY  
 AND WATER RIGHT BOUNDARY

-  RESERVOIR
-  WELL
-  METER
-  VALVE
-  BLOWOFF
-  U-BRANCH
-  FIRE HYDRANT
-  WATER LINES



TIGER LAKE

SCALE	Not to Scale	<b>TIGER LAKE WATER SYSTEM</b> <b>RETAIL AREA MAP &amp;</b> <b>WATER RIGHT BOUNDARY</b> <small>WATER OPERATIONS</small>	WDR
DATE	FEBRUARY 2019		DR. BY BAM
APPROVED BY			CH. BY BAM
		<b>PUBLIC UTILITY DISTRICT NO.1 OF MASON COUNTY</b> <small>21971 N HWY 101 (Pottlatch) SHELTON, WA 98584</small>	SHEET 1 OF 1 DRAWING NUMBER REV NO