






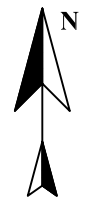




WATER SYSTEM EXISTING AND
RETAIL SERVICE AREA BOUNDARY
AND WATER RIGHT BOUNDARY

-  RESERVOIR
-  WELL
-  METER
-  VALVE
-  BLOWOFF
-  U-BRANCH
-  WATER LINES



TWANOH TERRACE SERVICE AREA

SCALE	Not to Scale
DATE	FEBRUARY 2019
APPROVED BY	

TWANOH HEIGHTS WATER SYSTEM
RETAIL AREA MAP &
WATER RIGHT BOUNDARY
 WATER OPERATIONS
PUBLIC UTILITY DISTRICT NO.1 OF MASON COUNTY
 21971 N HWY 101 (Pottlatch) SHELTON, WA 98584

WDR	
DR. BY	BAM
CH. BY	BAM
SHEET	1 OF 1
DRAWING NUMBER	
REV NO	