



HOOD CANAL

STATE ROUTE 106

2ND ST

MAIN ST

4TH ST

KUHN AVE

5TH ST

GREAT BEND DR

PINE ST

UNION HEIGHTS DR

STATE ROUTE 106

MCREAVY RD









WONDERVUE DR

MCREAVY RD

E LINDA VISTA CT

UNION RIDGE SERVICE AREA

WATER SYSTEM EXISTING AND RETAIL SERVICE AREA BOUNDARY AND WATER RIGHT BOUNDARY

-  RESERVOIR
-  WELL
-  METER
-  VALVE
-  BLOWOFF
-  U-BRANCH
-  FIRE HYDRANT
-  WATER LINES



SCALE	Not to Scale
DATE	FEBRUARY 2019
APPROVED BY	

UNION WATER SYSTEM
 RETAIL AREA MAP &
 WATER RIGHT BOUNDARY
 WATER OPERATIONS
 PUBLIC UTILITY DISTRICT NO.1 OF MASON COUNTY
 21971 N HWY 101 (Pottlatch) SHELTON, WA 98584

WDR	
DR. BY	BAM
CH. BY	BAM
SHEET	1 OF 1
DRAWING NUMBER	4.6.29
REV NO	