








WATER SYSTEM EXISTING AND  
RETAIL SERVICE AREA BOUNDARY  
AND WATER RIGHT BOUNDARY

-  RESERVOIR
-  WELL
-  METER
-  VALVE
-  BLOWOFF
-  U-BRANCH
-  WATER LINES



SCALE	Not to Scale
DATE	FEBRUARY 2019
APPROVED BY	

**VUECREST WATER SYSTEM**  
**RETAIL AREA MAP &**  
**WATER RIGHT BOUNDARY**  
 WATER OPERATIONS  
 PUBLIC UTILITY DISTRICT NO.1 OF MASON COUNTY  
 21971 N HWY 101 (Pottlatch) SHELTON, WA 98584

WDR	
DR. BY	BAM
CH. BY	BAM
SHEET	1 OF 1
DRAWING NUMBER	4.6.33
REV NO	

E ARELLUM RD