










WATER SYSTEM RETAIL SERVICE AREA BOUNDARY

-  METER
-  VALVE
-  PRV
-  FIRE HYDRANT
-  TEE
-  U-BRANCH
-  CAP
-  90° ELL
-  45° ELL



| | | | |
|-------------|---------------|---|----------------|
| SCALE | Not to Scale | CANAL MUTUAL WATER SYSTEM SERVICE AREA MAP | WDR |
| DATE | FEBRUARY 2012 | WATER OPERATIONS | DR. BY BAM |
| APPROVED BY | | PUBLIC UTILITY DISTRICT NO.1 OF MASON COUNTY | CH. BY JBG |
| | | 21971 N HWY 101 (Pottlatch) SHELTON, WA 98584 | SHEET 1 OF 1 |
| | | | DRAWING NUMBER |
| | | | 1.6.10 |
| | | | REV NO |