









WATER SYSTEM EXISTING AND
RETAIL SERVICE AREA BOUNDARY
AND WATER RIGHT BOUNDARY

-  RESERVOIR
-  WELL
-  METER
-  VALVE
-  BLOWOFF
-  U-BRANCH
-  FIRE HYDRANT
-  WATER LINES



SCALE	Not to Scale	HOOD CANAL WATER SYSTEM RETAIL AREA MAP & WATER RIGHT BOUNDARY WATER OPERATIONS PUBLIC UTILITY DISTRICT NO.1 OF MASON COUNTY <small>21971 N HWY 101 (Pottlatch) SHELTON, WA 98584</small>	WDR	
DATE	FEBRUARY 2019		DR. BY	BAM
APPROVED BY			CH. BY	BAM
			SHEET 1 OF 1	
			DRAWING NUMBER	
			REV NO	